
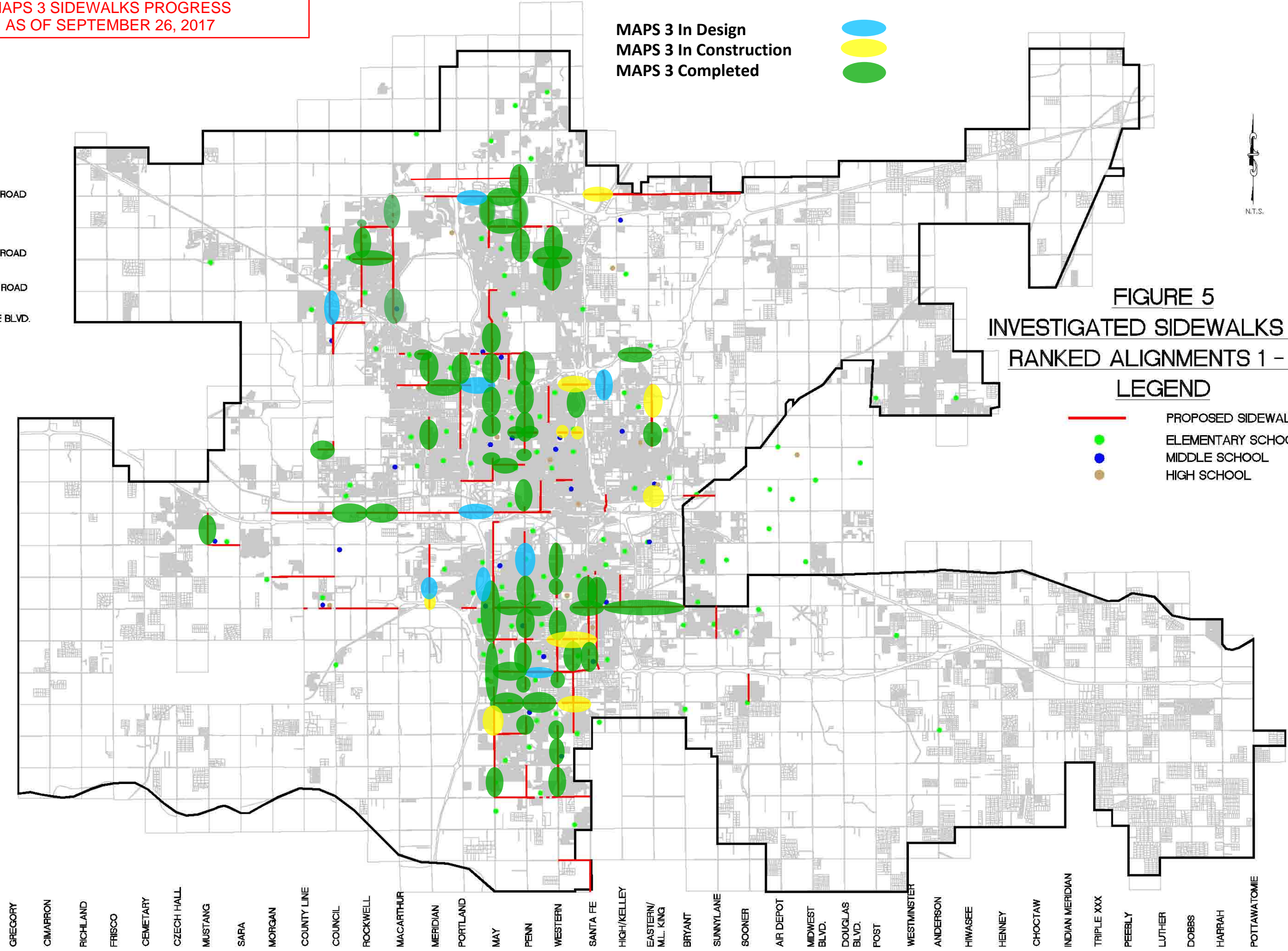


**MAPS 3 SIDEWALKS PROGRESS  
AS OF SEPTEMBER 26, 2017**





MAPS 3 In Design  
 MAPS 3 In Construction  
 MAPS 3 Completed



N. 192nd  
 N. 178th  
 N. 164th  
 N. 150th  
 MEMORIAL ROAD  
 N. 122nd  
 N. HEFNER ROAD  
 N. BRITTON ROAD  
 N. WILSHIRE BLVD.  
 N. 63rd  
 N. 50th  
 N. 36th  
 N. 23rd  
 N. 10th  
 RENO AVE.  
 S. 15th  
 S. 29th  
 S. 44th  
 S. 59th  
 S. 74th  
 S. 89th  
 S. 104th  
 S. 119th  
 S. 134th  
 S. 149th  
 S. 164th  
 S. 179th



**FIGURE 5  
 INVESTIGATED SIDEWALKS MAP  
 RANKED ALIGNMENTS 1 - 131  
 LEGEND**

-  PROPOSED SIDEWALK
-  ELEMENTARY SCHOOL
-  MIDDLE SCHOOL
-  HIGH SCHOOL

GREGORY  
 CIMARRON  
 RICHLAND  
 FRISCO  
 CEMETARY  
 CZECH HALL  
 MUSTANG  
 SARA  
 MORGAN  
 COUNTY LINE  
 COUNCIL  
 ROCKWELL  
 MACARTHUR  
 MERIDIAN  
 PORTLAND  
 MAY  
 PENN  
 WESTERN  
 SANTA FE  
 HIGH/KELLEY  
 EASTERN/  
 M.L. KING  
 BRYANT  
 SUNNYLANE  
 SOONER  
 AIR DEPOT  
 MIDWEST  
 BLVD.  
 DOUGLAS  
 BLVD.  
 POST  
 WESTMINSTER  
 ANDERSON  
 HIWASEE  
 HENNEY  
 CHOCTAW  
 INDIAN MERIDIAN  
 TRIPLE XXX  
 PEEBLY  
 LUTHER  
 DOBBS  
 HARRAH  
 POTTAWATOMIE